

**STANDARD INSTRUMENT DEPARTURES (SID)
WEST SALE TWO DEPARTURE - RWYS 09 & 27
WEST SALE, VIC (YWSL)**

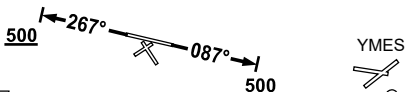
28 NOV 2024

AFIS* 118.3	ATIS (ESL)* 125.4 350	APP (ESL)* 123.3 340.2	ACD (ESL)* 133.6	ACC (ESL)* 135.8	FIA ML CEN 124.0	CTAF+AFRU* 118.3	PAL+AA 119.6	Bearings are Magnetic Elevations in FEET AMSL
----------------	--------------------------	---------------------------	---------------------	---------------------	---------------------	---------------------	-----------------	--

*** REFER TO ERSA FOR AVAILABILITY**

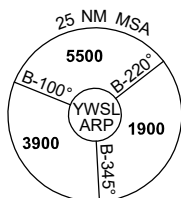
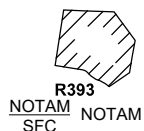


NOT TO SCALE



CAUTION:
1. TREES IN RWY 27
DEP AREA.

**ESL :...
NDB 350**



15 NM MSA 3100

GRAD 3.3%

WEST SALE TWO DEPARTURE

RWY 09

- GRAD 3.3%.
- Track 087°
- At 500ft turn to assigned heading
- Contact EAST SALE APPROACH on 123.3 for radar vectors

RWY 27

- GRAD 3.3%.
- Track 267°
- At 500ft turn to assigned heading
- Contact EAST SALE APPROACH on 123.3 for radar vectors

COMMUNICATION FAILURE PROCEDURE

On recognition of communication failure

- Squawk 7600
- Maintain last assigned vector for two minutes and, if necessary, climb to minimum safe altitude to maintain terrain clearance, then
- Proceed in accordance with the latest ATC route clearance acknowledge

Changes: R391A-B DELETED, R393 ADDED, Editorial.

WSLDP01-181