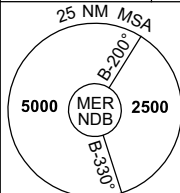



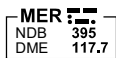
DME or GNSS ARRIVAL PROCEDURES MERIMBULA, NSW (YMER)

1 DEC 2022

AWIS 133.65	FIA ML CEN 120.75	CTAF+AFRU 126.7	PAL 119.6		Bearings are Magnetic Elevations in FEET AMSL
----------------	----------------------	--------------------	--------------	--	--



**DME USING MER DME
REFERENCE WAYPOINT MER NDB**



10 NM MSA 4200

* NO CIRCLING WEST OF RWY 03/21

AD ELEV 8

ALL ROUTES TO MER NDB											MISSED APPROACH: TURN AS APPROPRIATE, TRACK 090°. CLIMB TO 5000FT. NOTE: 1. MAX IAS: MISSED APCH TURN 230KT.				
	NM TO MER NDB	25	15		10	9	8	7	6	5	4	3	2	1	0.3
CIRCLING MINIMA				A,B: 1240-2.4			C: 1270-4.0			D: N/A					
NM TO MER NDB	12.1	12	11	10	9	8	7	6	5	4	3	2	1	0.3	
ALT (3° APCH PATH)	5000	4960	4640	4320	4010	3690	3370	3050	2730	2410	2100	1780	1460	1240	