

**AIP SUPPLEMENT
(SUP)****AIRAC****H65/26****Effective: 202607081600 UTC**

AERONAUTICAL INFORMATION SERVICE,
AIRSERVICES AUSTRALIA, GPO BOX 367,
CANBERRA ACT 2601

For **DISTRIBUTION** queries, contact:
Email: aim_editorial@airservicesaustralia.com

For **CONTENT** queries regarding this SUP, contact:
Email: aim_editorial@airservicesaustralia.com

CORRECTIONS TO ERSA IMAGES EFFECTIVE 09 JULY 2026

1. INTRODUCTION

- 1.1 This AIP SUP provides corrections to graphical content published in the En Route Supplement Australia (ERSA) Complete Book, effective 09 JUL 2026.
- 1.2 The following ERSA content in the Complete Book is withdrawn and replaced:
- a) Aerodrome Diagram – Brewarrina (YBRW). Refer to Appendix 1.
 - b) Special Procedures - FN 7 - Tasmanian World Heritage Area and Mt Field National Park (image contained under paragraph 20.5). Refer to Appendix 2.
 - c) Aircraft Emergency Procedures - as follows and refer to Appendix 3:
 - i) Diagram 2 - Parallel Track
 - ii) Diagram 3 - Creeping Line
 - iii) Diagram 8 - Electronic Search
 - iv) Diagram 10 - Searchmeter Procedures
 - v) Diagram 13 - Intercepting a Lobe
 - vi) Ground/Air Emergency Signals in Use for Australian Civil Emergencies:
 - Ground - Air Visual Signal Code for Use in Civil Emergencies
 - Ground - Air Visual Signal Code for Use by Survivors
 - vii) Visual Distress Signals - Small Vessels

2. OPERATIONAL INFORMATION

- 2.1 Corrected aerodrome diagram and images are provided in the Appendices of this SUP.
- 2.2 This SUP applies to all users of ERSA Complete Book available from:
 - a) Hard copies received from the AIP shop.
 - b) Airservices Website: www.airservicesaustralia.com/aip/aip.asp

Also includes individual sections for:

- i) GEN - SP - SPECIAL PROCEDURES
 - ii) EMERG - EMERGENCY PROCEDURES
- 2.3 The ERSA Complete Book effective 09 JUL 2026 is to be read in conjunction with this SUP.

3. CANCELLATION

- 3.1 This SUP will be cancelled when it is incorporated into AIP ERSA, expected to be in the next edition, effective 03 SEP 2026.

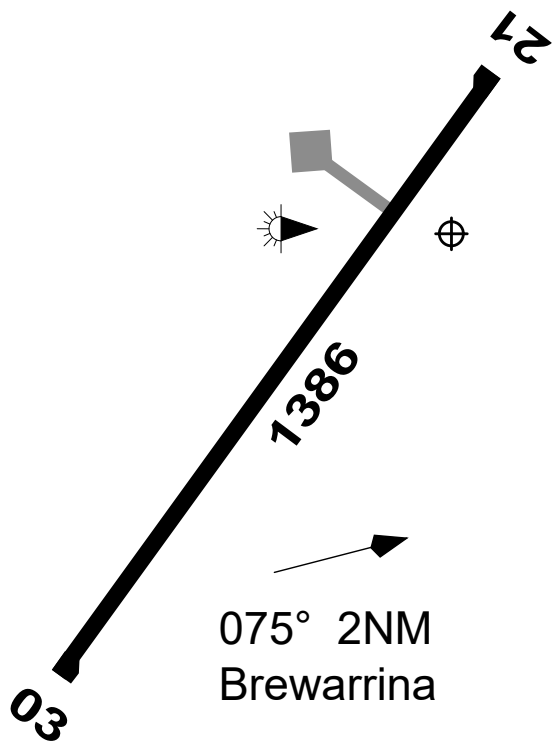
4. DISTRIBUTION

- 4.1 Airservices Australia website only.

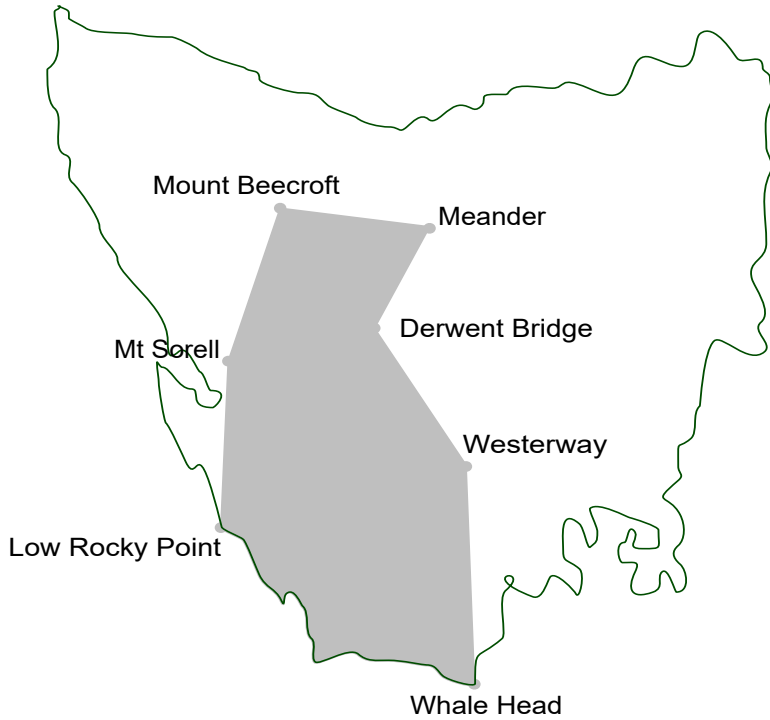
Appendices

1. Aerodrome Diagram – Brewarrina (YBRW)
2. Special Procedure - FN 7 - Tasmanian World Heritage Area
3. Aircraft Emergency Procedures

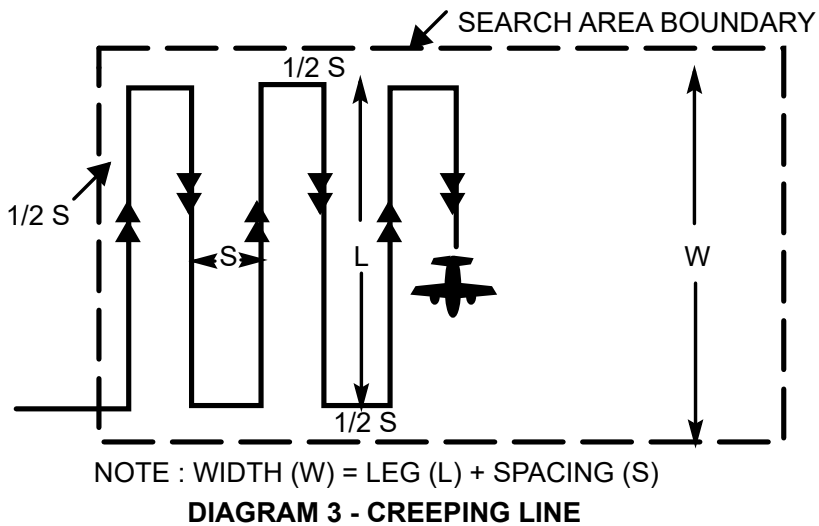
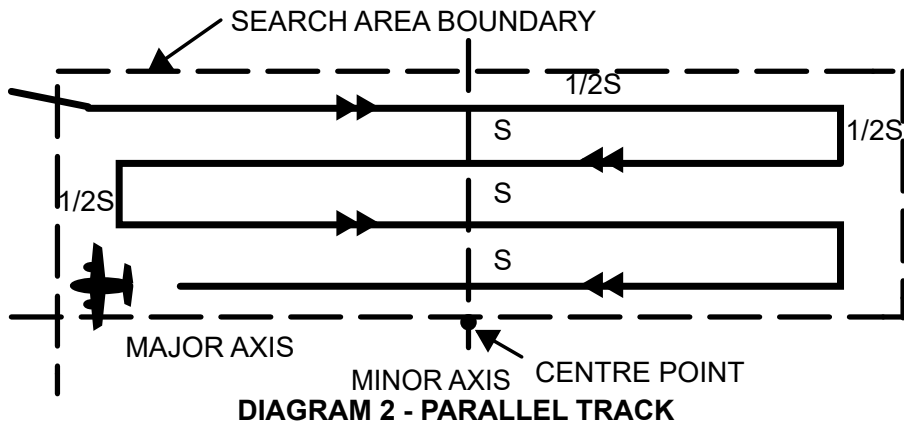
1. Aerodrome Diagram - Brewarrina (YBRW)

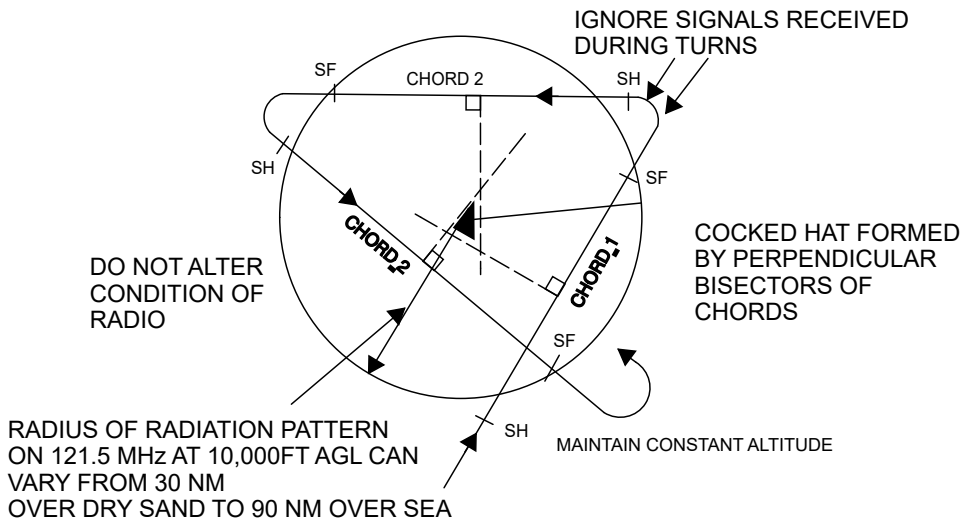


2. Special Procedures - FN 7 - Tasmanian World Heritage Area



3. Aircraft Emergency Procedures





2.3 Electric Search - DIAGRAM 8

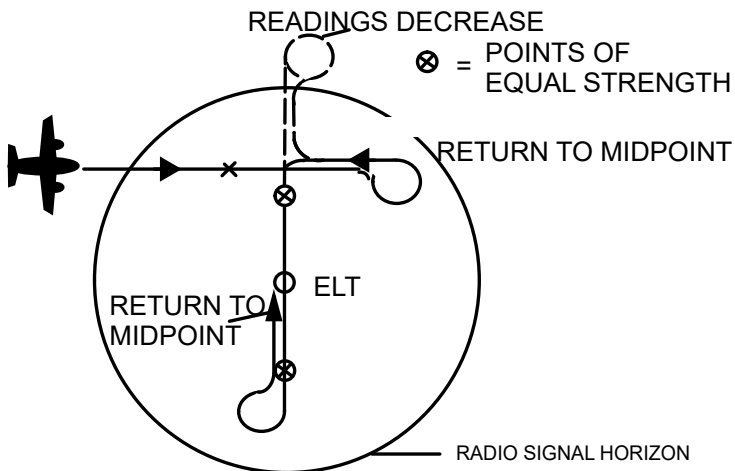


DIAGRAM 10 - SEARCHMETER PROCEDURES

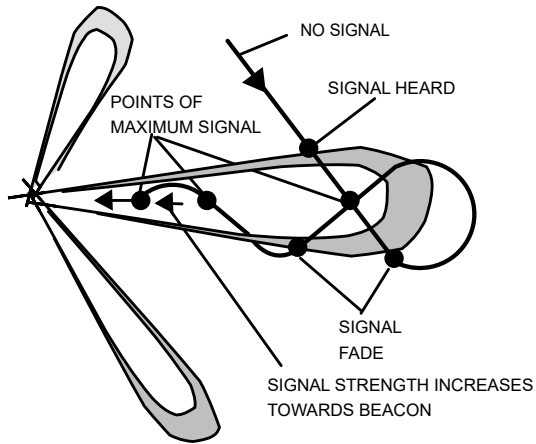


DIAGRAM 13 - INTERCEPTING A LOBE

3.4 Ground/Air Emergency Signals in Use for Australian Civil Emergencies

GROUND - AIR VISUAL SIGNAL CODE FOR USE IN CIVIL EMERGENCIES		
No	Message	Code Signal
1	Require Fodder	FF
2	Require Evacuation	III
3	Power Failure	VI

GROUND - AIR VISUAL SIGNAL CODE FOR USE BY SURVIVORS		
No	Message	Code Signal
1	Require Assistance	V
2	Require Medical Assistance	X
3	Proceeding in this Direction	→
4	Yes or Affirmative	Y
5	No or Negative	N
	If in doubt use International Symbol	SOS

3.5 Visual Distress Signals - Small Vessels

