USE QNH

RNP RWY 05

15 JUN 2023

TEMORA, NSW (YTEM)

AWIS	FIA	CTAF	PAL+AA
134.45	**ML CEN 134.65**	**126.15**	**119.6**

RNP APCH
LNAV/VNAV RQMNTS:
- **YTEM QNH RQ**
- **YTEM TEMP RQ**
- **PROC TEMP RANGE -10°C TO +59°C**

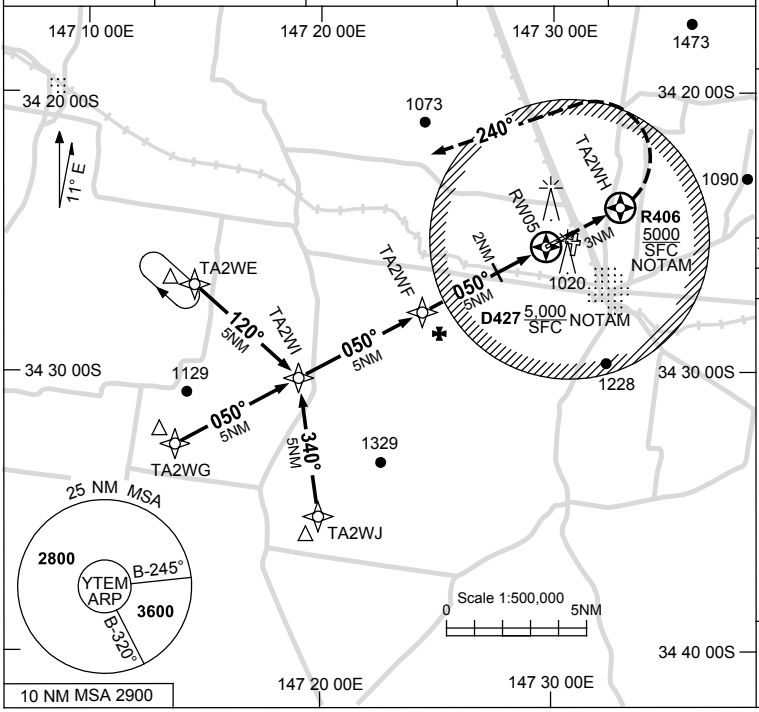

Holding at TA2WE

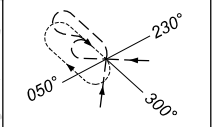

TR IN	TURN	TIME	MIN ALT	DME LMT
120°	Right	1	2800	

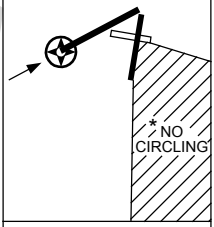

AD ELEV 921

Bearings are Magnetic
Elevations in FEET AMSL

NM TO NEXT WPT	0.8	TA2WF	4	3	2	1.6	1.0	RW05					
ALT (3° APCH PATH)	2800	2550	2230	1920	1600	1470	1280						

MISSED APPROACH:
TRACK DCT TO TA2WH,
THEN TURN LEFT,
TRACK 240°,
CLIMB TO 2800FT.

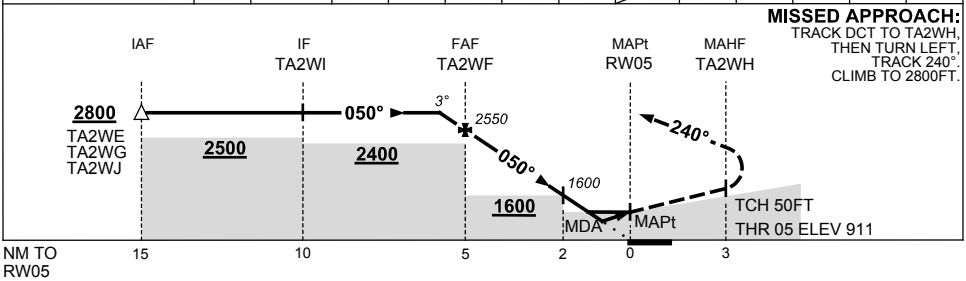

NOTES

CATEGORY	A	B	C	D
LNAV/VNAV	**1280** (369-2.1)			
LNAV	**1470** (559-3.2)			
CIRCLING *	**1710** (789-2.4)		**1810** (889-4.0)	**1810** (889-5.0)
ALTERNATE	(1289-4.4)		(1389-6.0)	(1389-7.0)

1. MAX IAS:
   INITIAL : 210KT.
2. * NO CIRCLING IN SECTOR SOUTH EAST OF RWYS 27 & 36.

Changes: SEGMENT MINIMA, CHART TITLE & WPT NAMING CONVENTION, MISSED APCH TRACK.

TEMGN02-175

© Airservices Australia

airservices