USE QNH

ILS-Z or LOC-Z RWY 23

28 NOV 2024

WAGGA WAGGA, NSW (YSWG)

AWIS	FIA	CTAF+AFRU	AFRU+PAL
115.0 221	**ML CEN 119.5**	**126.95**	**126.95**

NAVAID RQ:
- **DME or GNSS** (ILS)
- **DME** (LOC ONLY)

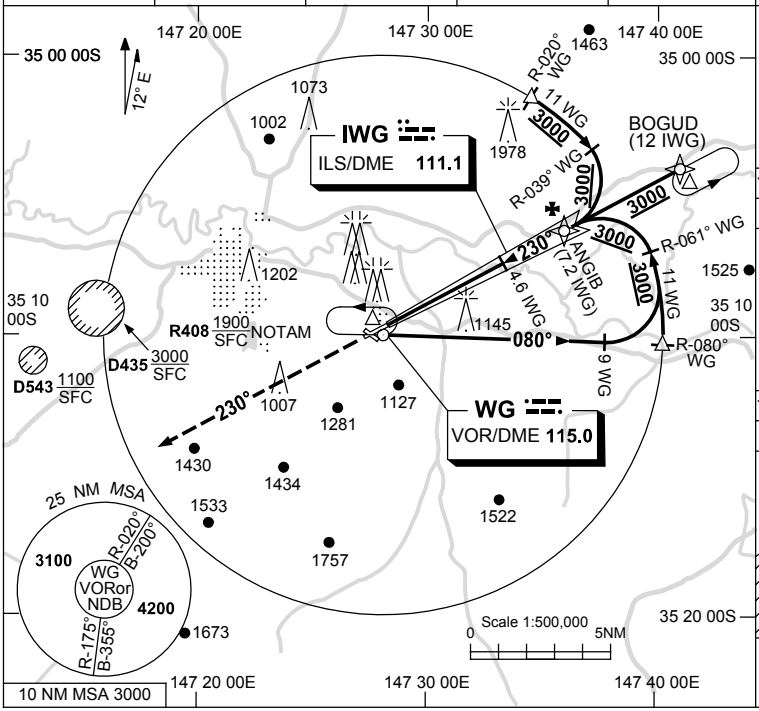

Holding at VOR

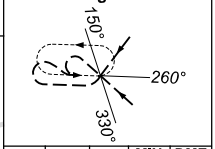

TR IN	TURN	TIME	MIN ALT	DME LMT
080°	Left	1	4200	

Holding at IWG LOC/ 12 IWG or BOGUD

TR IN	TURN	TIME	MIN ALT	DME LMT
230°	Left	1	4200	

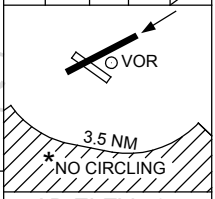

AD ELEV 724

Bearings are Magnetic
Elevations in FEET AMSL

DIST TO IWG DME	2.4	3	4	4.6	6	7	7.2	8	9	10	11		
ALT (3° APCH PATH)	1470	1660	1980	2180	2620	2930	3010	3250	3570	3890	4200		

MISSED APPROACH:
TRACK 230°.
CLIMB TO 3100FT.

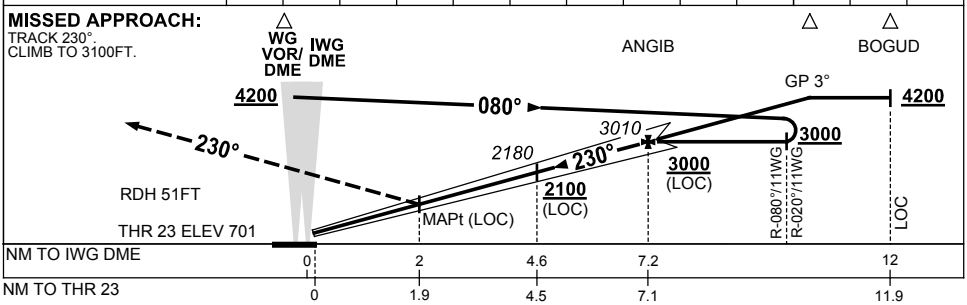

NOTES

1. MAX IAS:
   INITIAL : 210KT.
2. * NO CIRCLING IN SECTOR SOUTH OF RWY 05/23 AND RWY 12/30 BEYOND 3.5NM.

CATEGORY	A	B	C	D
S-I ILS/DME	**1010** (309) 1.7 (VIS 1.5 WITH ACTUAL QNH)			
S-I LOC/DME	**1470** (769-4.4)			
CIRCLING *	**1710** (986-2.4)		**1810** (1086-4.0)	**2010** (1286-5.0)
ALTERNATE	(1486-4.4)		(1586-6.0)	(1786-7.0)

Changes: R408 AND R415 DELETED.

SWGII02-181

© Airservices Australia

airservices australia