USE QNH

RNP RWY 30R

5 SEP 2024

TAMWORTH, NSW (YSTW)

ATIS	TWR	SMC	FIA (AH)	CTAF+AFRU (AH) AFRU+PAL (AH)
116.0 123.8	**119.4 118.25** (HJ)	**121.9**	**BN CEN 127.1**	**119.4**

RNP APCH LNAV/VNAV RQMNTS:
- **YSTW QNH RQ**
- **YSTW TEMP RQ**
- **PROC TEMP RANGE -10°C TO +58°C.**

Holding at ST2EB

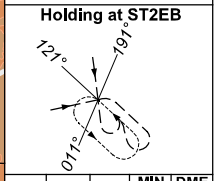

TR IN	TURN	TIME	MIN ALT	DME LMT
301°	Left	1	5600	

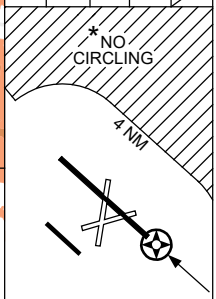

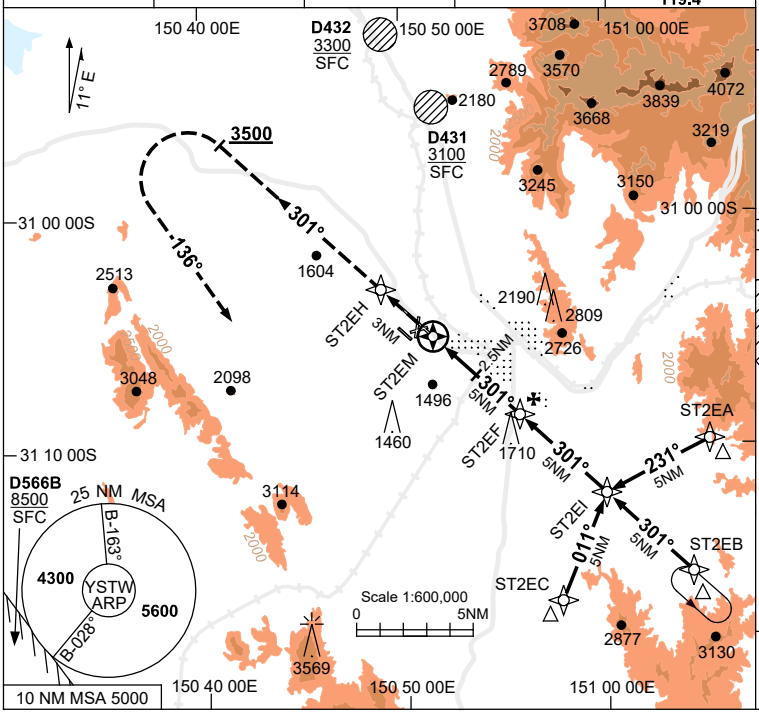

AD ELEV 1335

Bearings are Magnetic
Elevations in FEET AMSL

NM TO NEXT WPT	ST2EM	0.8	1.3	2	2.5	3	4	ST2EF	1	2	3	4	ST2EI
ALT (3° APCH PATH)		1700	1870	2100	2260	2420	2740	3050	3370	3690	4010	4330	4650

MISSED APPROACH:
TRACK DCT TO ST2EH,
THEN TRACK 301°,
PASSING 3500ft THEN

- **DURING TWR HR: PROCEED AS DIRECTED BY ATC.**
- **OUTSIDE TWR HR: TURN LEFT, TRACK 136°, CLIMB TO 5600ft.**

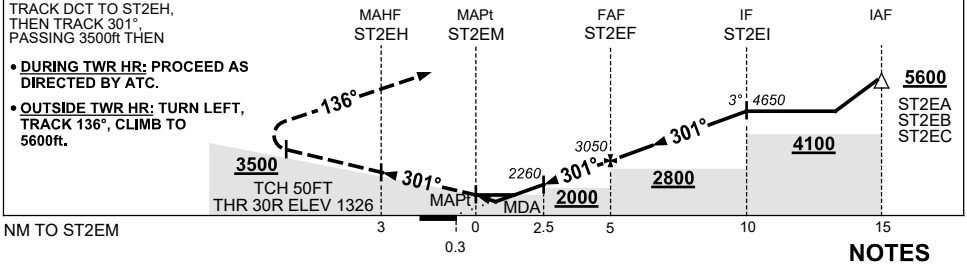

NOTES

1. MAX IAS:
   INITIAL : 220KT.
* 2. CAT A,B&C NO CIRCLING NE OF RWY 12L/30R BEYOND 4NM. MAX IAS 170KT.
\# 3. CAT D NO CIRCLING NE OF RWY 12L/30R.
4. HLDG NOT CONTAINED IN CTA.
5. **COLOUR**: SEE SPEC NOTICES.

CATEGORY	A	B	C	D
LNAV/VNAV	**1700** (374-2.1)			
LNAV	**1870** (544-3.1)			
CIRCLING *	**2110** (775-2.4)		**2400** (1065-4.0)	**2400** #(1065-5.0)
ALTERNATE	(1275-4.4)		(1565-6.0)	(1565-7.0)

Changes: WPT NAMING CONVENTION, FAF-2.5NM FIX MINIMA, D432 ADDED.

STWGN02-180

© Airservices Australia

airservices australia