16 JUN 2022

USE QNH

VOR-Y RWY 36

CHRISTMAS ISLAND, AUSTRALIA (YPXM)

AWIS	FIA	CTAF+AFRU	AFRU+PAL	
126.25	**BN HF INO-1**	**132.2**	**132.2**	

Bearings are Magnetic
Elevations in FEET AMSL

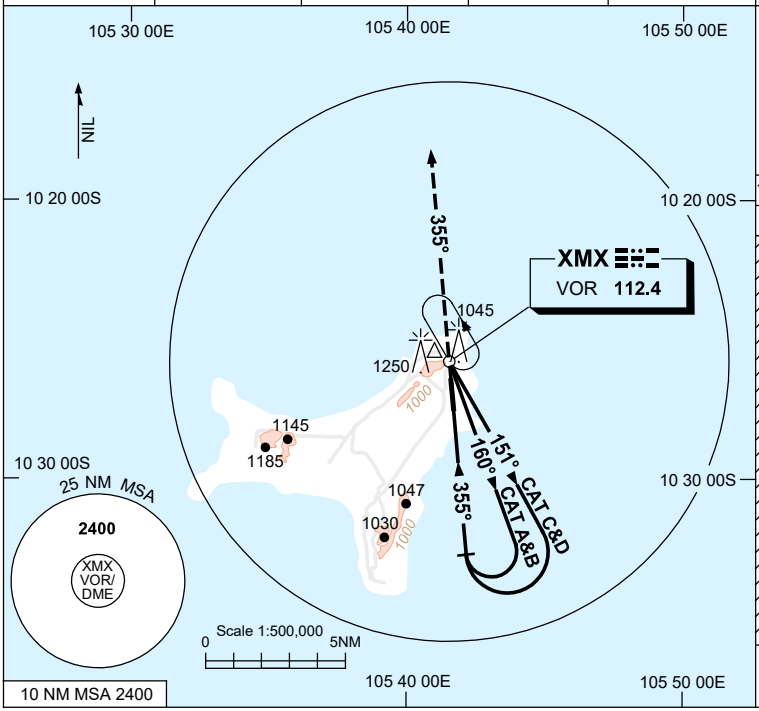

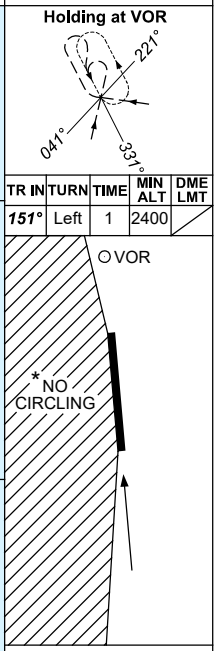

TR IN	TURN	TIME	MIN ALT	DME LMT
151°	Left	1	2400	

AD ELEV 913

DIST BY DME				NOT APPLICABLE						
ALT										

MISSED APPROACH:
TRACK 355°.
CLIMB TO 2400FT.

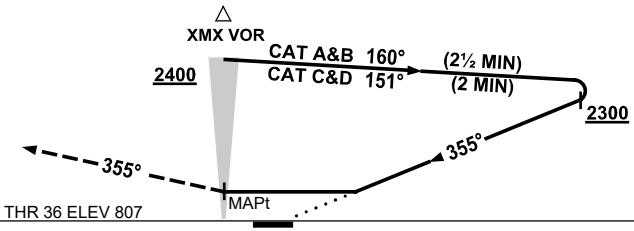

NOTES

CATEGORY	A	B	C	D
S-I VOR	**1590** (783-4.5)			
CIRCLING *	**1650** (737-2.4)		**1750** (837-4.0)	**1750** (837-5.0)
ALTERNATE	(1237-4.4)		(1337-6.0)	(1337-7.0)

1. MAX IAS:
   INITIAL :
   CAT A&B 140KT.
   CAT C&D 210KT.
2. * NO CIRCLING WEST OF RWY 18/36.
3. **COLOUR**: SEE SPEC NOTICES.

Changes: AFRU+PAL.

PXMVO02-171

© Airservices Australia

airservices