**USE QNH**

NDB-Y RWY 08

**20 MAR 2025**

# KARRATHA, WA (YPKA)

| WATIR (H24) | ATIS (TWR HR) | TWR | SMC | FIA (AH) | CTAF+AFRU (AH) AFRU+PAL (AH) | Bearings are Magnetic Elevations in FEET AMSL |
|---|---|---|---|---|---|---|
| **135.85** | **134.55** | **127.35** | **123.55** | **ML CEN 122.4** | **127.35** | |

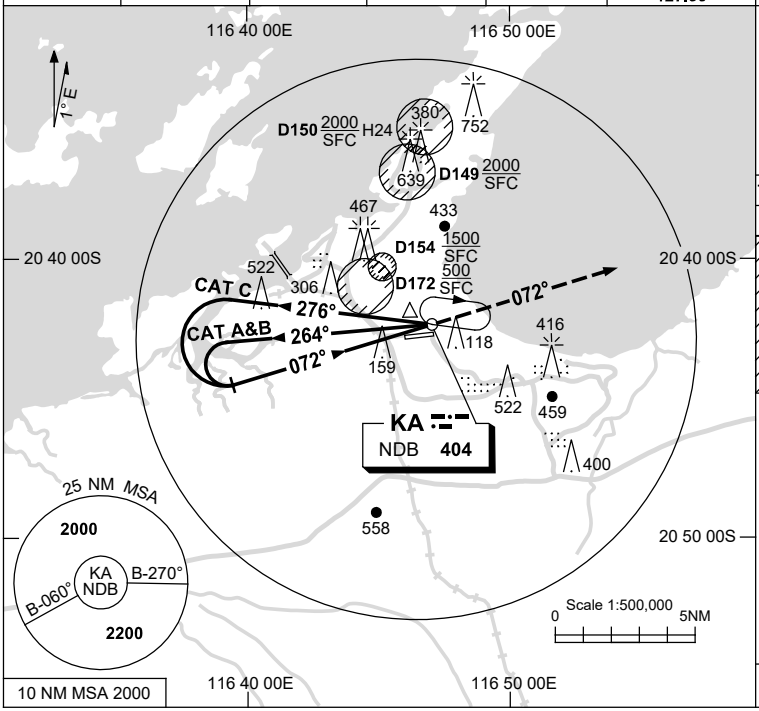


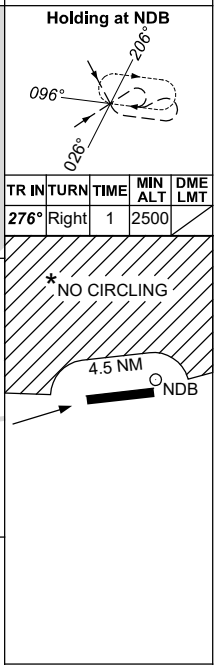


| TR IN | TURN | TIME | MIN ALT | DME LMT |
|---|---|---|---|---|
| **276°** | Right | 1 | 2500 | |

AD ELEV 33

| DIST BY DME | | | | NOT APPLICABLE | | | | | | |
|---|---|---|---|---|---|---|---|---|---|---|
| ALT | | | | | | | | | | |

**MISSED APPROACH:**
TRACK 072°;
CLIMB TO 2200ft.

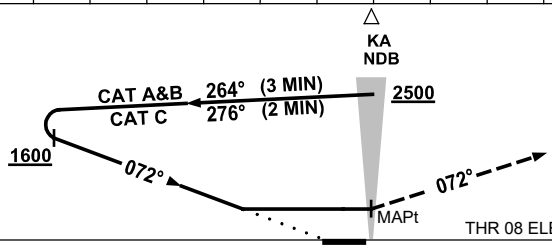


THR 08 ELEV 32

## NOTES

| CATEGORY | A | B | C | D |
|---|---|---|---|---|
| S-I NDB | **640** (607-3.4) | | | NOT APPLICABLE |
| | | | | |
| CIRCLING * | **860** (827-2.4) | | **1090** (1057-4.0) | |
| ALTERNATE | (1327-4.4) | | (1557-6.0) | |

1. MAX IAS:
   INITIAL : 210KT.
2. D154 MAYBE IN USE WITHOUT NOTAM PROMULGATION.
3. * NO CIRCLING N OF RWY 08/26 BEYOND 4.5NM.

Changes: THR ELEV.

PKANB02-182

© Airservices Australia

airservices australia