30 NOV 2023

FOR CASA APPROVED OPERATORS ONLY
USE QNH

RNP Y RWY 11 (AR)
DARWIN, NT (YPDN)

ATIS	APP-E / APP-W	SMC	TWR	DEP	RNV Y 11
128.25 308 316.2	125.2 / 134.1	121.8	133.1	123.0	DTHR ELEV 97

RNP AR APCH
- RF RQ
- YPDN ACT QNH RQ
- YPDN ACT TEMP RQ
- PROC TEMP RANGE +15°C TO +56°C

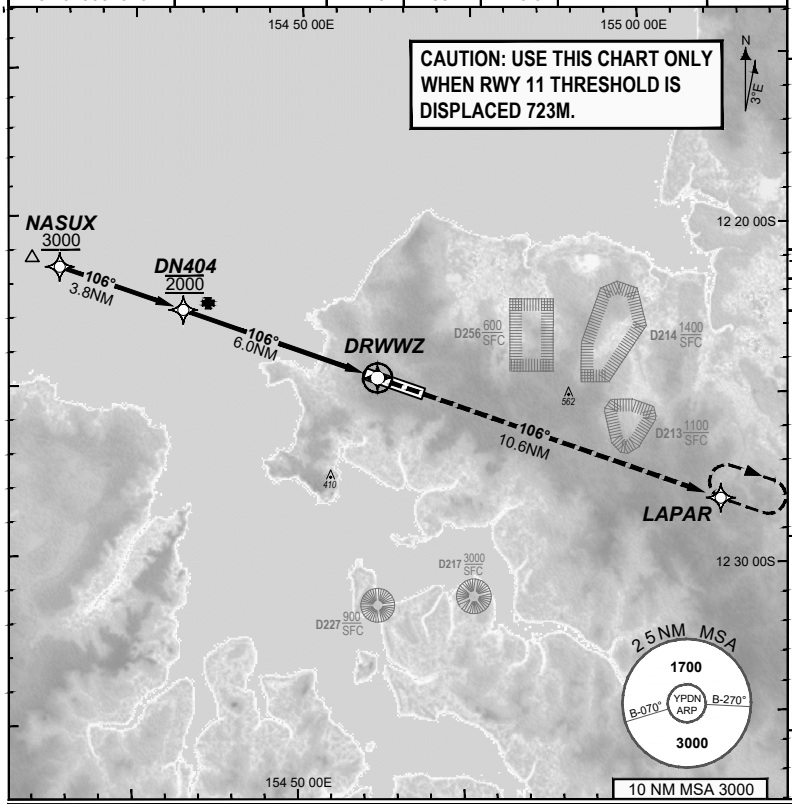

Holding at LAPAR

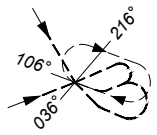

TR IN	TURN	TIME	MIN ALT	DME LMT
286°	Right	1'	3000	

AD ELEV 103
Bearings are Magnetic
Elevations in FEET AMSL

	NASUX	DN404
ALT (2.9° APCH PATH)	3170	2000

MISSED APPROACH:
Climb to 3000FT or as directed by ATC via the RNP AR Missed Approach track to LAPAR.

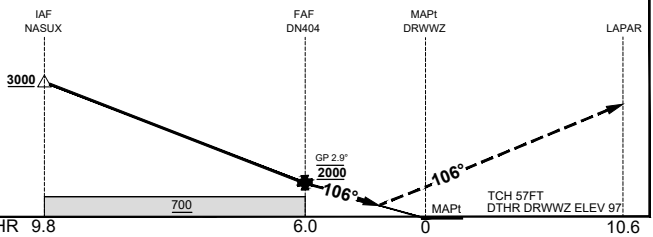

CATEGORY	A	B	C	D
RNP (0.30)	N/A		DA(H) **498** (401 - 2.3)	DA(H) **498** (401 - 2.3)
CIRCLING			NOT AUTHORISED	NOT AUTHORISED
ALTERNATE				

NOTES
1. PAPI not coincident with VPA.
2. RNP 0.3 RQ FROM NASUX TO DN404.
3. MIN MAP GRAD 4.2% TO 3000FT per ATC.

202307250326 COPYRIGHT © GE DIGITAL, 2023. ALL RIGHTS RESERVED. GE PROPRIETARY INFORMATION

Changes: EDITORIAL

© Airservices Australia

DO NOT USE FOR NAVIGATION
Prepared by GE Aviation - ICAO Doc 9905 Compliant