ATIS	APP	TWR	SMC
116.4 134.5	118.2 124.2	120.5	121.7

RNP APCH LNAV/VNAV RQMNTS:
- YPAD QNH RQ
- YPAD TEMP RQ
- PROC TEMP RANGE -5°C TO +32°C

Holding at PADEL

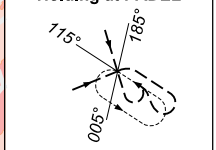

TR IN	TURN	TIME	MIN ALT	DME LMT
295°	Left	1	5000	

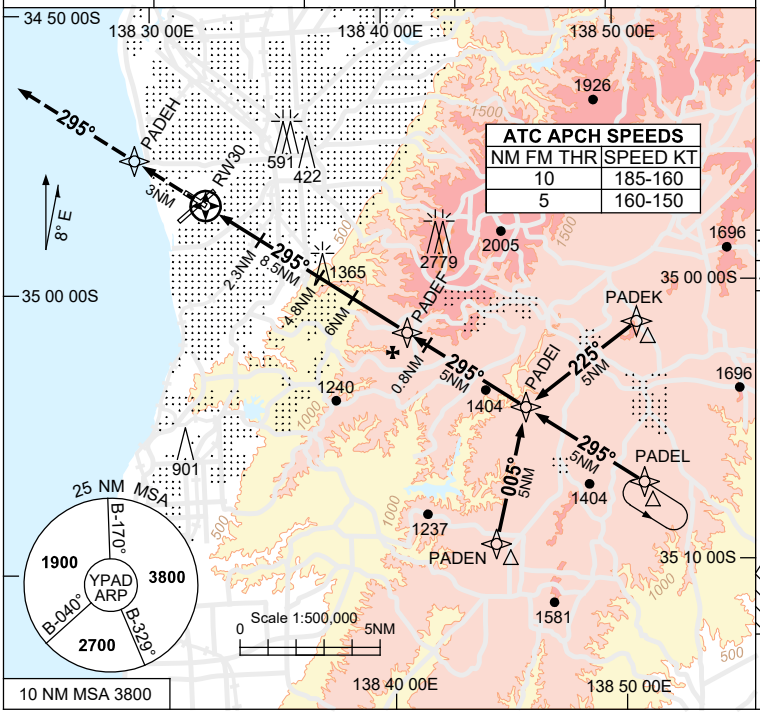

ATC APCH SPEEDS

NM FM THR	SPEED KT
10	185-160
5	160-150

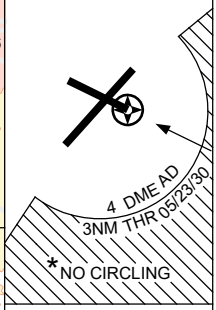

AD ELEV 20

Bearings are Magnetic
Elevations in FEET AMSL

NM TO NEXT WPT	RW30	1	1.1	1.3	2.3	3	4	4.8	6	7	PADEF	0.8	2.2
ALT (3.3° APCH PATH)		420	440	520	870	1120	1470	1750	2170	2520	3040	3320	3800

MISSED APPROACH:
TRACK DCT TO PADEH, THENCE TRACK 295°. CLIMB TO 3800FT OR AS DIRECTED BY ATC.

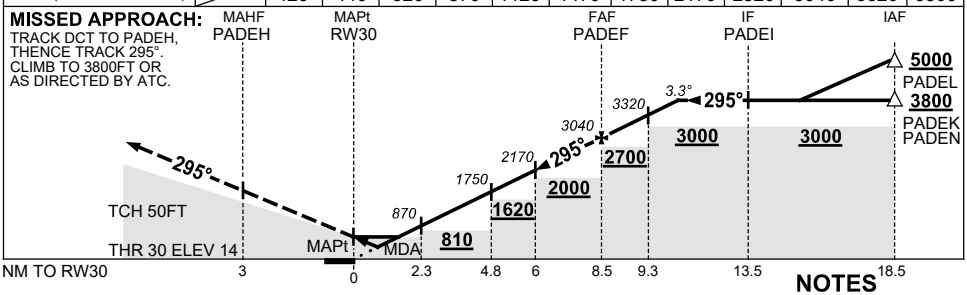

NOTES

1. MAX IAS: INITIAL : 210KT.
2. * NO CIRCLING S OF RWY 05/23 BEYOND 4 DME AD OR BEYOND 3NM FM THR 05/23/30.
3. APCH PATH ANGLE DOES NOT COINCIDE WITH PAPI ON GLIDE SLOPE INDICATION.
4. **COLOUR**: SEE SPEC NOTICES.

CATEGORY	A	B	C	D
LNAV/VNAV	**420** (406-2.1)			**440** (426-2.2)
LNAV	**520** (500-2.6)			
CIRCLING *	**900** (880-2.4)		**1000** (980-4.0)	**1000** (980-5.0)
ALTERNATE	(1380-4.4)		(1480-6.0)	(1480-7.0)

Changes: CHART TITLE, PBN SPECIFICATION BOX.

PADGN04-173

© Airservices Australia

airservices