8 SEP 2022

McARTHUR RIVER MINE, NT (YMHU)

AWIS	FIA	CTAF+AFRU	PAL
133.250	BN CEN 128.5	126.7	120.65

RNP APCH
LNAV/VNAV RQMNTS:
- YMHU QNH RQ
- YMHU TEMP RQ
- PROC TEMP RANGE 0°C TO +61°C

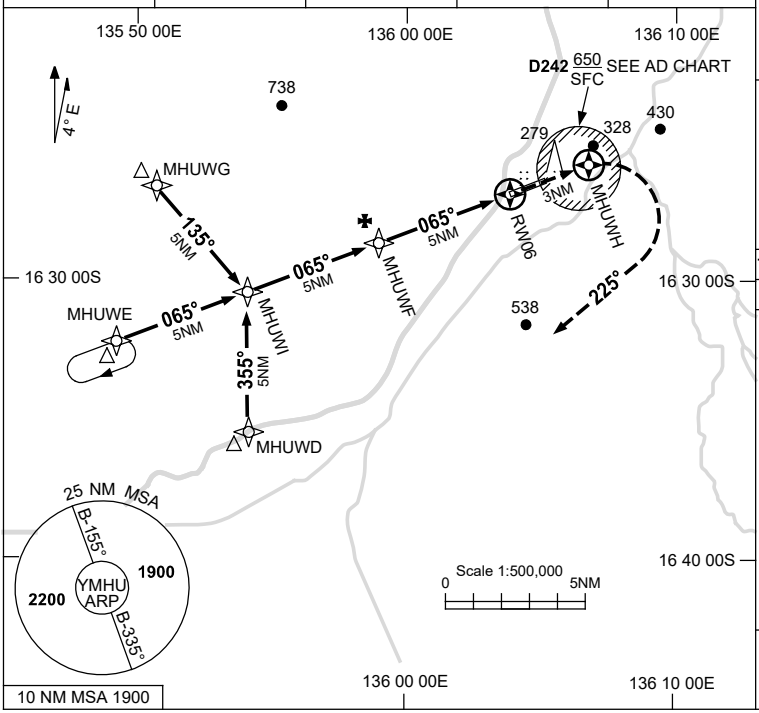

Holding at MHUWE

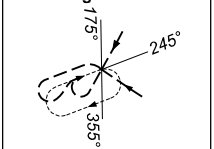

TR IN	TURN	TIME	MIN ALT	DME LMT
065°	Right	1	2200	

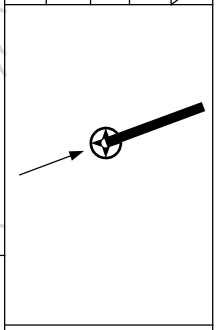

AD ELEV 136
Bearings are Magnetic
Elevations in FEET AMSL

NM TO NEXT WPT	1.3	1	MHUWF	4	3	2	1.7	0.9	RW06
ALT (3° APCH PATH)	2200	2100	1780	1460	1140	820	730	470	

MISSED APPROACH:
TRACK DCT TO MHUWH, THEN TURN RIGHT, TRACK 225°. CLIMB TO 2200FT.

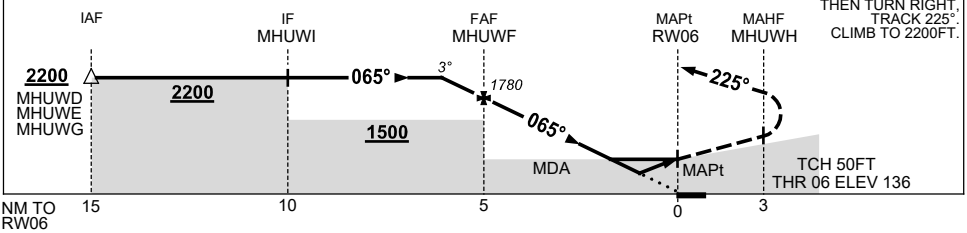

NOTES

1. MAX IAS:
   INITIAL : 230KT.

CATEGORY	A	B	C	D
LNAV/VNAV	**470** (334-1.9)			NOT APPLICABLE
LNAV	**730** (594-3.4)			
CIRCLING	**910** (774-2.4)		**1140** (1004-4.0)	
ALTERNATE	(1274-4.4)		(1504-6.0)	

Changes: CHART TITLE, PBN SPECIFICATION BOX.

MHUGN01-172

© Airservices Australia

airservices