USE QNH

RNP RWY 04

21 MAR 2024

MUDGEE, NSW (YMDG)

FIA	CTAF	PAL			RNP APCH
BN CEN 133.05	**126.7**	**122.3**			

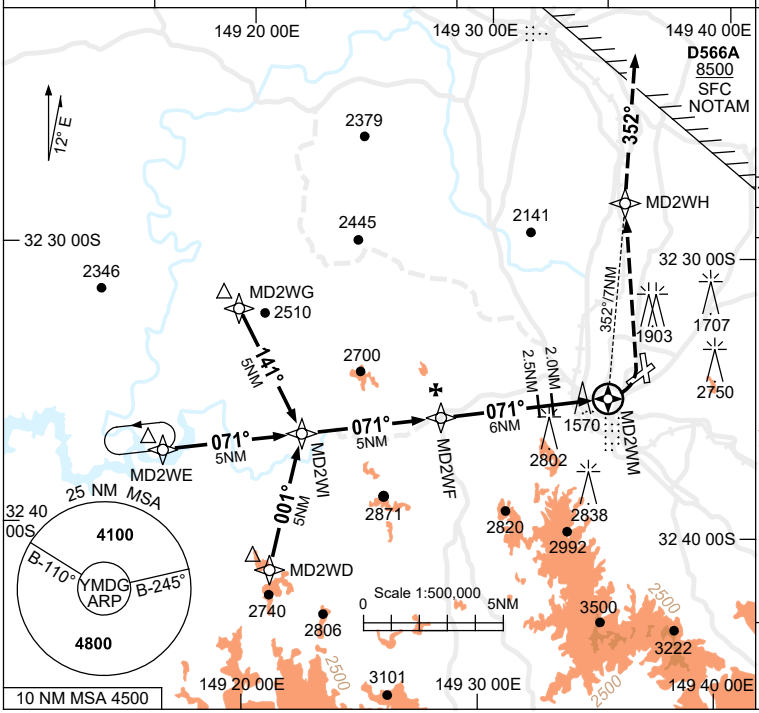

Holding at MD2WE

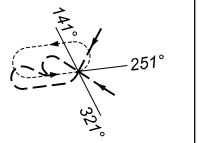

TR IN	TURN	TIME	MIN ALT	DME LMT
071°	Left	1	4800	

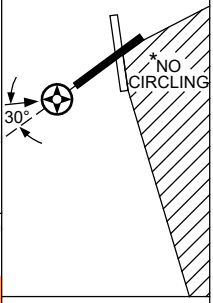

AD ELEV 1545

Bearings are Magnetic
Elevations in FEET AMSL

NM TO NEXT WPT	1.8	1	MD2WF	5	4	3	2.5	2	1.3	0.9	MD2WM
ALT (# 3.5° APCH PATH)	4800	4520	4150	3780	3400	3030	2850	2660	2390	2260	

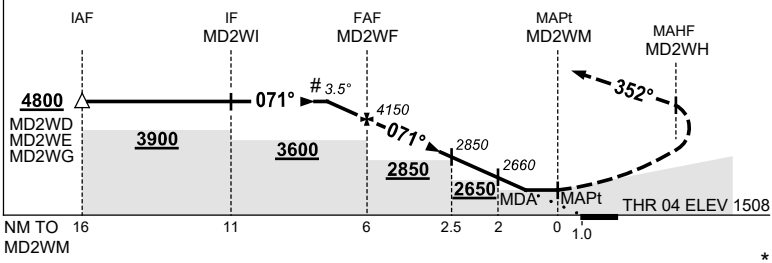

MISSED APPROACH:
TURN LEFT,
TRACK DCT TO MD2WH,
THEN TRACK 352°.
CLIMB TO 4100ft.

NOTES

1. MAX IAS:
   INITIAL : 210KT.
   CAT C MAPCH
   TURN: 160KT.
2. * NO CIRCLING IN SECTOR S OF RWY 04/22 AND E OF RWY 16/34.
3. AWIS (PHONE) 02 9353 6439
4. # APCH PATH ANGLE DOES NOT COINCIDE WITH PAPI ON SLOPE INDICATION.
5. **COLOUR**: SEE SPEC NOTICES.

CATEGORY	A	B	C	D
LNAV	**2390** (882-4.4)		NOT AUTHORISED	NOT APPLICABLE
LNAV (3.3% MAPCH)	**2260** (752-3.7)			
CIRCLING*	**3110** (1565-2.4)		**3520** (1975-4.0)	
ALTERNATE	(2065-4.4)		(2475-6.0)	

Changes: D566A ADDED, Editorial.

MDGGN02-178

© Airservices Australia

airservices australia