23 MAR 2023

USE QNH

NDB-Z RWY 36

COOMA-SNOWY MOUNTAINS, NSW (YCOM)

FIA	CTAF+AFRU	AFRU+PAL			NAVAID RQ:
ML CEN 120.75	118.1	118.1			• DME

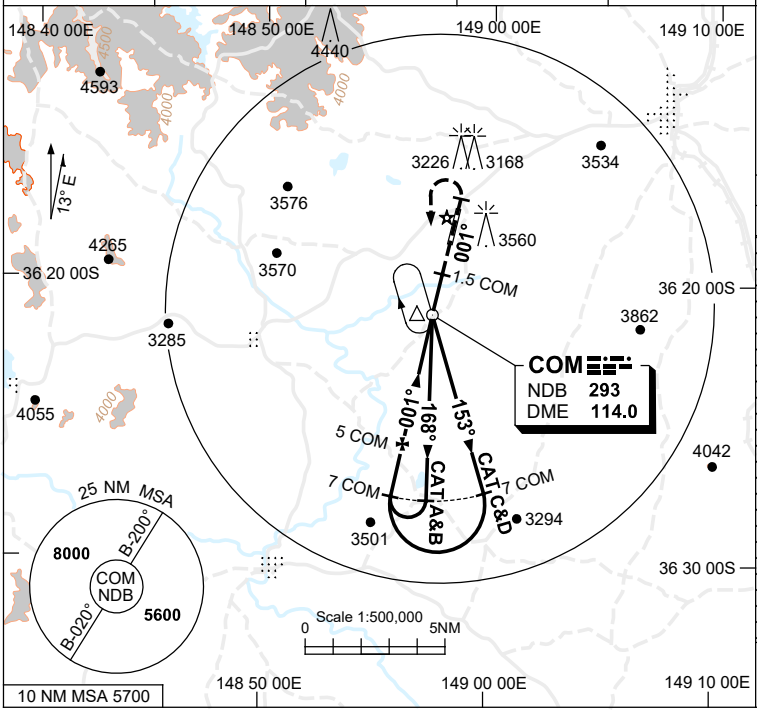

Holding at COM NDB

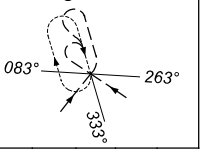

TR IN	TURN	TIME	MIN ALT	DME LMT
153°	Right	1	5700	

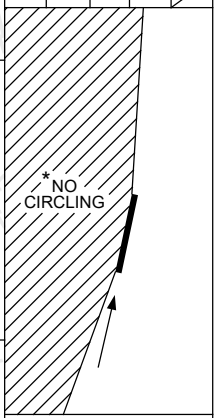

AD ELEV 3106

Bearings are Magnetic

Elevations in FEET AMSL

DIST BY COM DME	MAPt	0.5	NDB	1	2	3	4	5					
ALT (3° APCH PATH)		3840	4010	4330	4650	4970	5290	5600					

MISSED APPROACH:

TRACK 001°,
PASSING 4600FT TURN LEFT,
TRACK TO NDB.
CLIMB TO 5700FT

GNSS permitted in lieu of DME
Reference waypoint COM NDB

CAUTION: AERODROME 2.7 NM NORTH OF THE NDB.

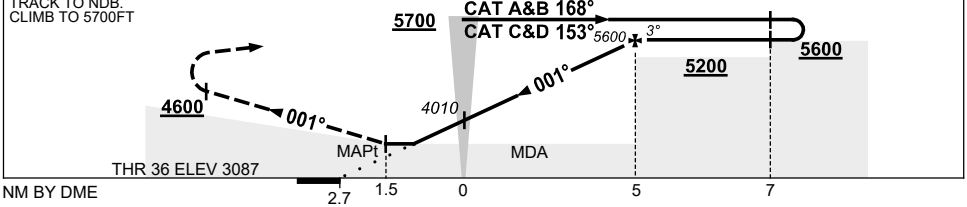

NOTES

CATEGORY	A	B	C	D
S-I NDB/DME	**3840** (753-4.3)			
CIRCLING *	**4060** (954-2.4)		**4160** (1054-5.0)	
ALTERNATE	(1454-4.4)		(1554-7.0)	

1. MAX IAS: INITIAL : 210KT.
*2. NO CIRCLING WEST OF RWY 18/36.
3. AWIS (PHONE) 02 9353 6414
4. **COLOUR**: SEE SPEC NOTICES.

Changes: FIA.

COMNB01-174

© Airservices Australia

airservices