USE QNH

RNP RWY 09

30 NOV 2023

CHRISTMAS CREEK, WA (YCHK)

AWIS	FIA	CTAF+AFRU	UNICOM	PAL+AA
122.125	ML CEN 128.15	127.05	127.05	120.15

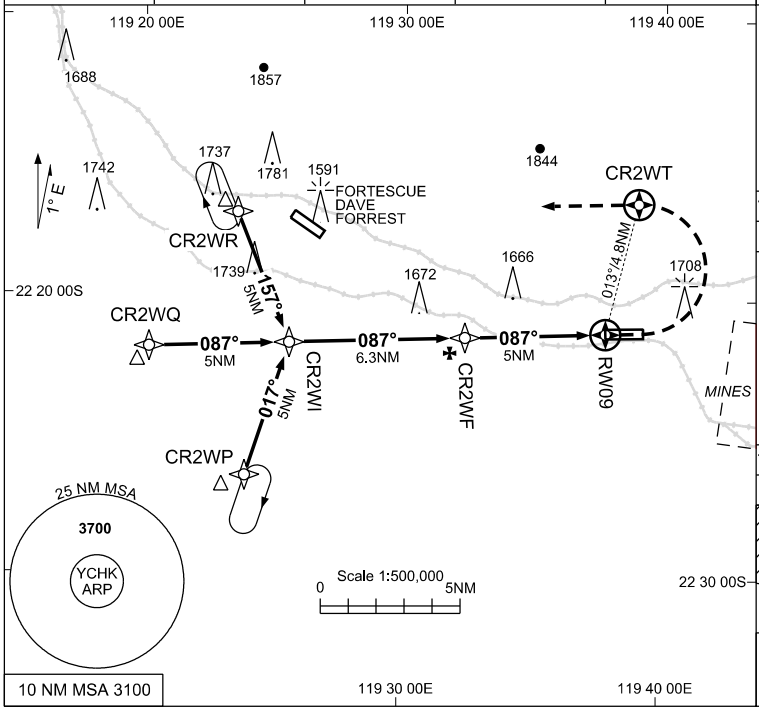

RNP APCH

Holding at CR2WR

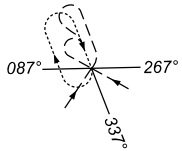

TR IN	TURN	TIME	MIN ALT	DME LMT
157°	Right	1	5100	

Holding at CR2WP

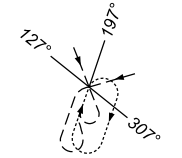

TR IN	TURN	TIME	MIN ALT	DME LMT
017°	Right	1	5100	

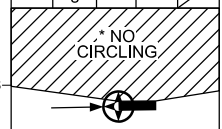

AD ELEV 1454

Bearings are Magnetic
Elevations in FEET AMSL

NM TO NEXT WPT	CR2WI	5	4	3	2	1	CR2WF	4	3	2	1.9	RW09
ALT (3° APCH PATH)	5100	4700	4380	4060	3740	3420	3100	2780	2460	2140	2110	

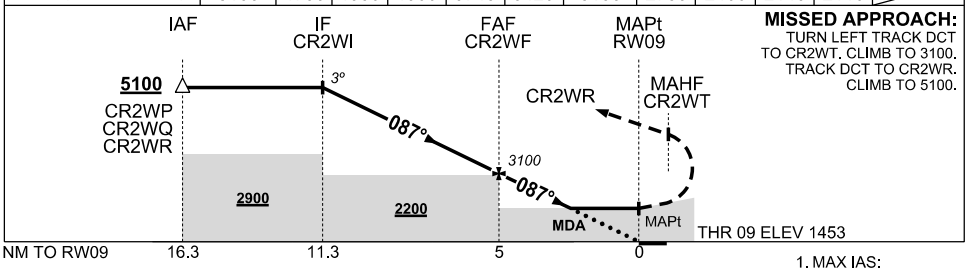

MISSED APPROACH:
TURN LEFT TRACK DCT TO CR2WT. CLIMB TO 3100. TRACK DCT TO CR2WR. CLIMB TO 5100.

NOTES

1. MAX IAS:
   INITIAL: 210KT
   MAP TURN: 195KT
   HOLDING: 210KT
   CAT D
   CIRCLING: 185KT
*2. NO CIRCLING N OF RWY 09/27.
3. **CAUTION:** PROC OVERLAID BY PROCS AT YFDF. AIRCRAFT SEPARATION IS NOT ASSURED.

CATEGORY	A	B	C	D
LNAV	**2110** (656-3.7)			
* CIRCLING	**2140**(686-2.4)		**2260** (806-4.0)	**2260** (806-5.0)
ALTERNATE	(1186-4.4)		(1306-6.0)	(1306-7.0)

Changes: CHART TITLE, EDITORIAL

CHKGN01-177

© Airservices Australia

IDS AUSTRALASIA
an IDS Ingegneria Dei Sistemi company