**USE QNH**

VOR-Z RWY 04

**21 MAR 2024**

# CARNARVON, WA (YCAR)

| AWIS | FIA | CTAF+AFRU | AFRU+PAL | |
|---|---|---|---|---|
| **126.45** | **ML CEN 122.1** | **126.7** | **126.7** | |

**NAVAID RQ:**
- **DME**

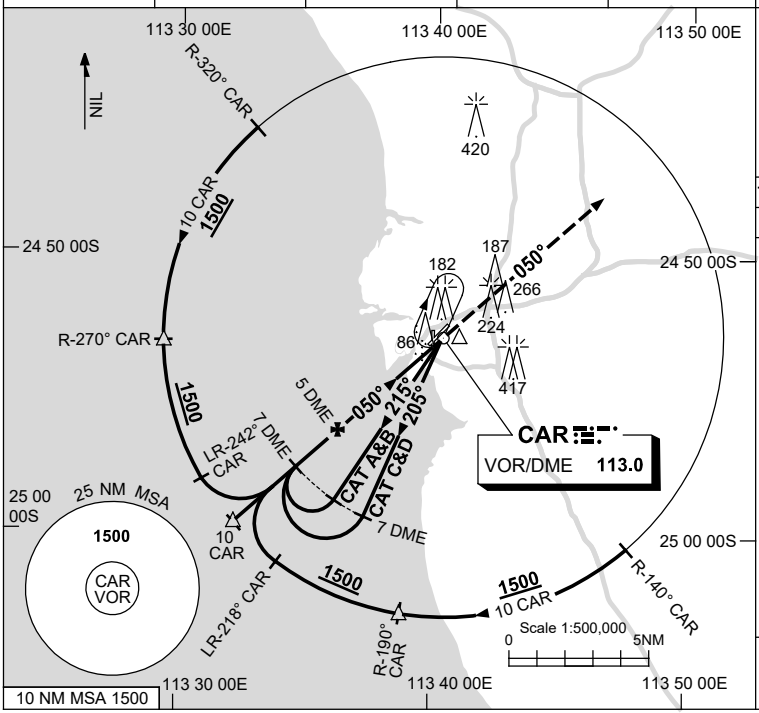


**Holding at CAR VOR**

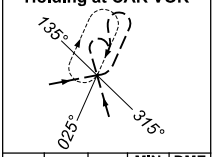


| TR IN | TURN | TIME | MIN ALT | DME LMT |
|---|---|---|---|---|
| ***205°*** | Right | 1 | 1500 | |

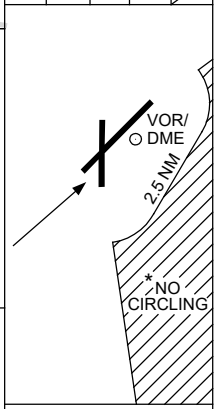


AD ELEV 13

Bearings are Magnetic
Elevations in FEET AMSL

| DIST TO CAR DME | 5.1 | 5 | 4 | 3 | 2.1 | | | | | | | | |
|---|---|---|---|---|---|---|---|---|---|---|---|---|---|
| ALT ( 3° APCH PATH ) | 1500 | 1480 | 1160 | 850 | 550 | | | | | | | | |

GNSS permitted in lieu of DME
Reference waypoint CAR VOR

**MISSED APPROACH:**
TRACK 050°.
CLIMB TO 1500ft.

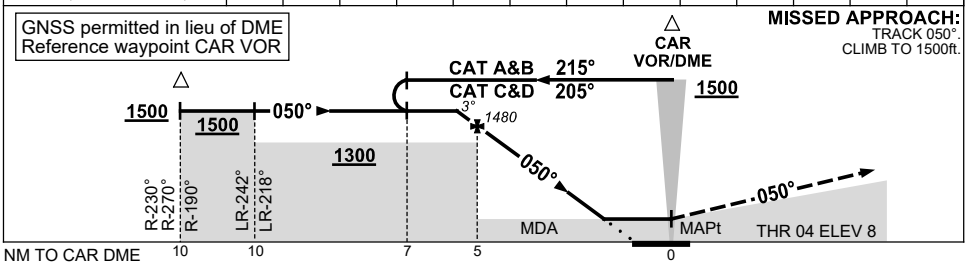


## NOTES

| CATEGORY | A | B | C | D |
|---|---|---|---|---|
| S-I VOR/DME | **550** (537-3.0) | | | |
| | | | | |
| CIRCLING * | **670** (657-2.4) | | **760** (747-4.0) | **810** (797-5.0) |
| ALTERNATE | (1157-4.4) | | (1247-6.0) | (1297-7.0) |

1. MAX IAS:
   INITIAL : 210KT.

* 2. NO CIRCLING IN SECTOR EAST OF RWY 22 & RWY 36 BEYOND 2.5NM.

Changes: CIRCLING MINIMA, 420FT TOWER, 266FT TOWER.

CARVO03-178

© Airservices Australia

airservices australia