USE QNH

RNP RWY 33

1 DEC 2022

ROCKHAMPTON, QLD (YBRK)

ATIS	SMC	TWR	CORAL APP (RK)	CTAF+AFRU (AH)	AFRU+PAL (AH)	FIA (AH)
116.9 128.5	121.8	118.1	123.75	118.1	118.1	BN CEN 119.55

RNP APCH LNAV/VNAV RQMNTS:
- YBRK QNH RQ
- YBRK TEMP RQ
- PROC TEMP RANGE -5°C TO +61°C

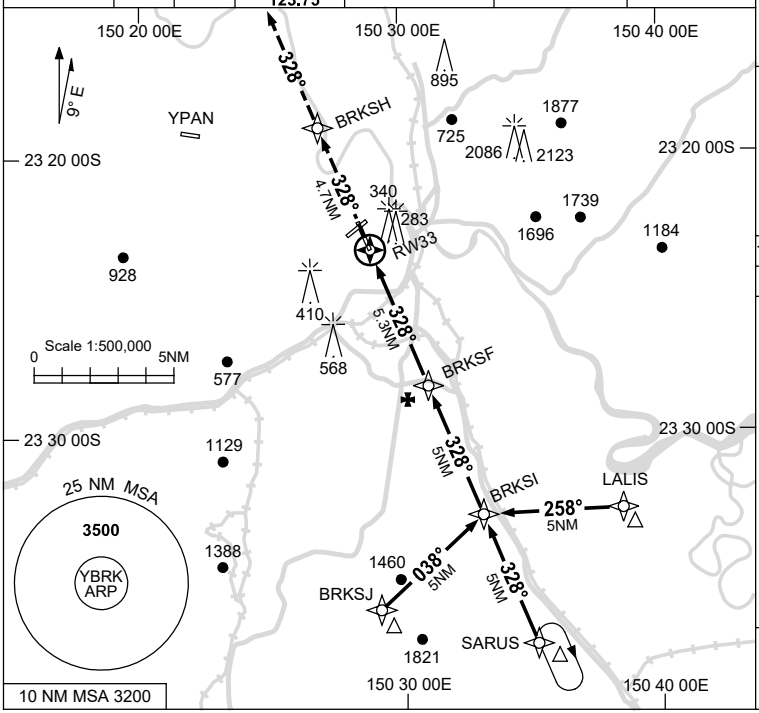

Holding at SARUS

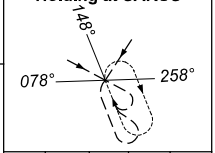

TR IN	TURN	TIME	MIN ALT	DME LMT
328°	Right	1	3500	

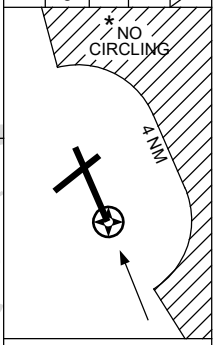

AD ELEV 36

Bearings are Magnetic
Elevations in FEET AMSL

NM TO NEXT WPT	RW33	1.3	1.8	2	3	4	5	BRKSF	1	2	3	4	BRKSI
ALT (3° APCH PATH)		490	660	710	1030	1350	1670	1760	2070	2390	2710	3030	3350

MISSED APPROACH:
TRACK DCT TO BRKSH, THENCE TRACK 328°. CLIMB TO 3500FT.

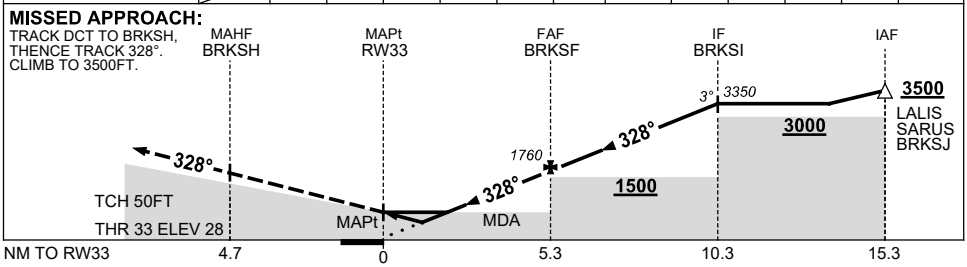

NOTES

CATEGORY	A	B	C	D
LNAV/VNAV	**490** (462-2.6)			
LNAV	**660** (632-3.6)			
CIRCLING *	**840** (804-2.4)		**1080** (1044-4.0)	**1080** (1044-5.0)
ALTERNATE	(1304-4.4)		(1544-6.0)	(1544-7.0)

1. MAX IAS: INITIAL : 210KT.
2. * NO CIRCLING BEYOND 4 NM EAST OF RWY 15/33.
3. HOLDING NOT CONTAINED IN CTA.

Changes: CORAL APP FREQUENCY.

BRKGN02-173

© Airservices Australia

airservices