USE QNH

NDB-A or VOR-A

18 AUG 2016

GOLD COAST, QLD (YBCG)

ATIS	APP	TWR	SMC	ACD	FIA (AH)	AWIS (AH)	CTAF+AFRU (AH) AFRU+PAL (AH)	Bearings are Magnetic Elevations in FEET AMSL
112.3 134.5 (H24) (TWR HR)	BN 123.5	118.7	121.8	128.75	BN CEN 119.5	134.5	118.7	

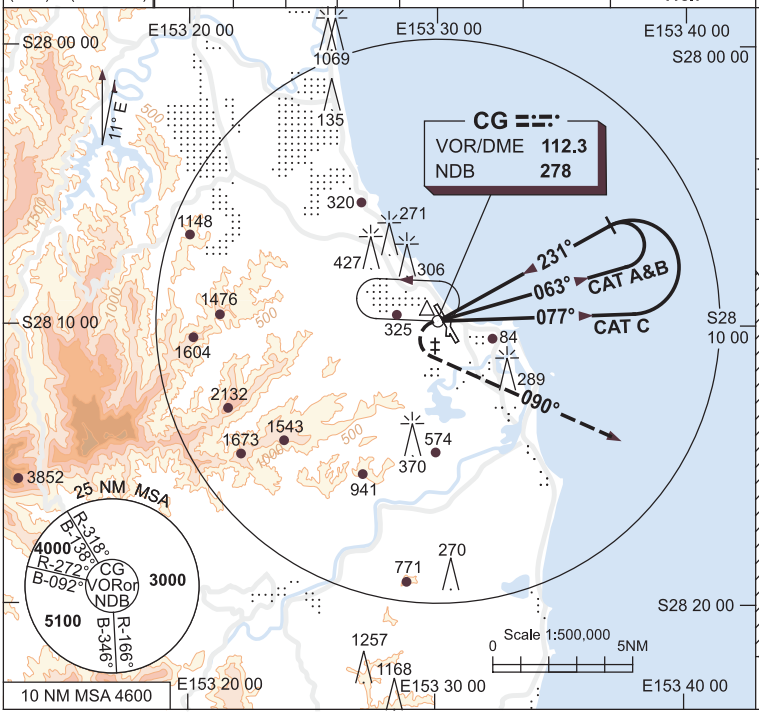

Holding at CG VOR/NDB

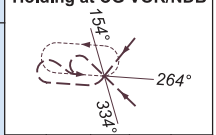

TR IN	TURN	TIME	MIN ALT	DME LMT
084°	Left	1	4400	

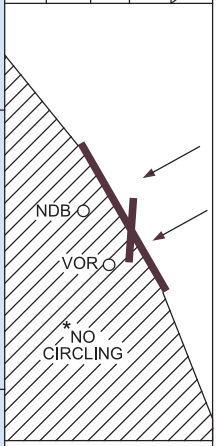

AD ELEV 21

DME DIST				NOT APPLICABLE							
ALT											

MISSED APPROACH:
AT NDB/VOR TURN LEFT, TRACK 090°.
CLIMB TO 3000FT OR AS DIRECTED BY ATC.

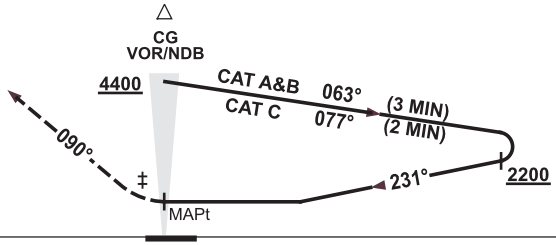

NOTES

‡1. MAX IAS:
MAP TURN: 160KT
INITIAL: 210KT.

*2. NO CIRCLING WEST OF RWY 14/32.

3. **COLOUR**: SEE SPEC NOTICES.

CATEGORY	A	B	C	D
				NOT APPLICABLE
CIRCLING *	**860** (839-2.4)		**960** (939-4.0)	
ALTERNATE	(1339-4.4)		(1439-6.0)	

Changes: BASETURN TIMING, BASETURN MIN ALT, CAT D CANCELLED, MSA, NOTE 1.

BCGNB03-148

© Airservices Australia

airservices