USE QNH

RNP Z RWY 19R

20 MAR 2025

BRISBANE, QLD (YBBN)

ATIS	APP			TWR	SMC		
	NORTH	SOUTH	FINALS		NORTH	DOM	SOUTH
113.2 125.5	124.7	125.6	119.25	01L/19R 118.0 01R/19L 120.5	124.05	121.7	122.25

RNP APCH
LNAV/VNAV RQMNTS:
- YBBN QNH RQ
- YBBN TEMP RQ
- PROC TEMP RANGE 0°C TO +59°C

Holding as directed by ATC

TR IN	TURN	TIME	MIN ALT	DME LMT

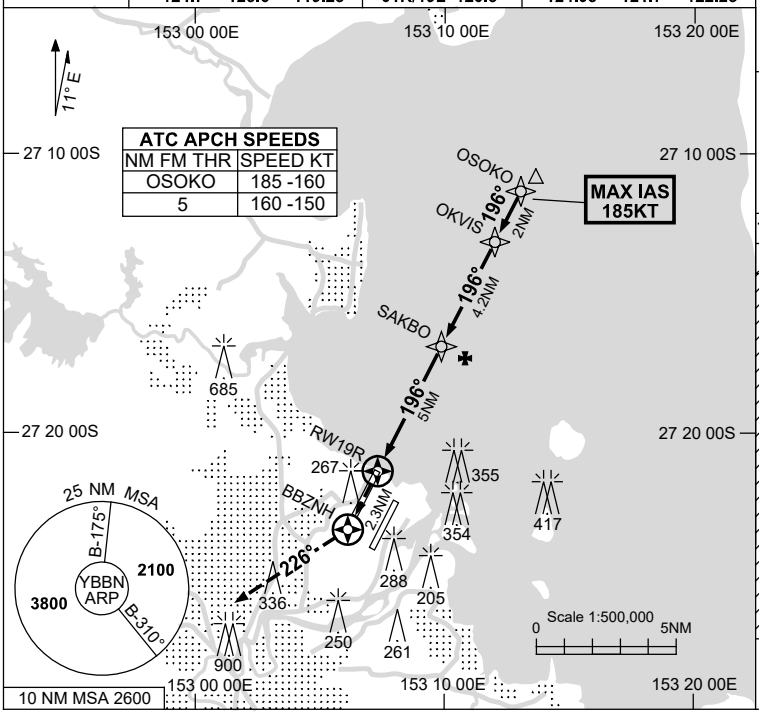

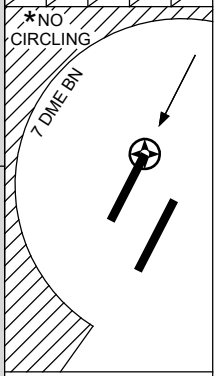

AD ELEV 15

Bearings are Magnetic
Elevations in FEET AMSL

NM TO NEXT WPT	RW19R	0.9	1.2	2	3	4	SAKBO	1	2	3	OKVIS		
ALT (3° APCH PATH)		350	430	700	1020	1340	1660	1970	2290	2610	3000		

MISSED APPROACH:
TRACK DCT TO BBZNH,
TURN RIGHT TRACK 226°
OR AS DIRECTED BY ATC.
CLIMB TO 4000ft.

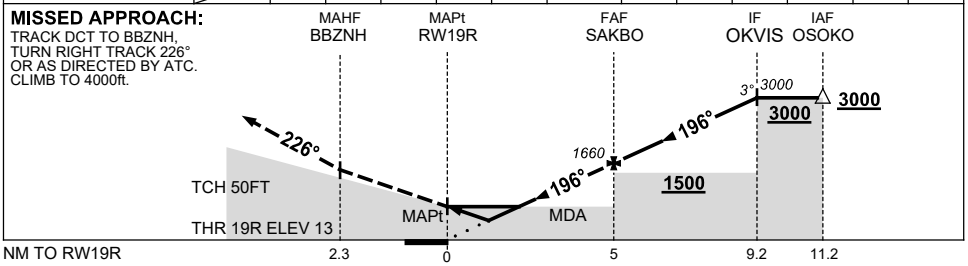

NOTES

1. MAX IAS:
   INITIAL : 185KT.
2. * CAT D ACFT NO CIRCLING WEST OF 01R / 19L BEYOND 7 DME BN.
3. ACFT MAY BE RADAR VECTORED TO OSOKO.

CATEGORY	A	B	C	D
LNAV/VNAV	**350** (337-1.2)			
LNAV	**430** (415-1.6)			
CIRCLING *	**650** (635-2.4)		**780** (765-4.0)	**850** (835-5.0)
ALTERNATE	(1135-4.4)		(1265-6.0)	(1335-7.0)

Changes: MSA.

BBNGN15-182

© Airservices Australia

airservices australia