# AYERS ROCK/CONNELLAN, NT (YAYE)

| AAIS/AWIS (AH) | FIA | CTAF+AFRU | CA/GRS | AFRU+PAL | NAVAID RQ: |
|---|---|---|---|---|---|
| 126.55 | ML CEN 121.85 | 126.9 | 126.9 | 126.9 | • DME |

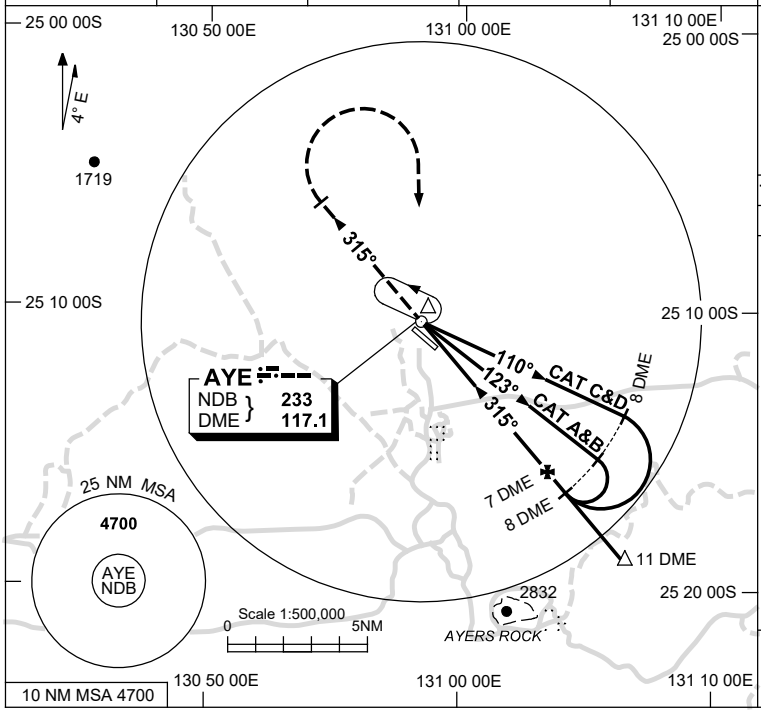


**Holding at AYE NDB**

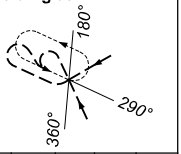


| TR IN | TURN | TIME | MIN ALT | DME LMT |
|---|---|---|---|---|
| 110° | Left | 1 | 4700 | |

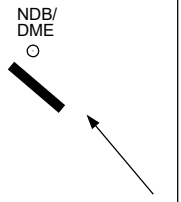


AD ELEV 1626

Bearings are Magnetic
Elevations in FEET AMSL

| DIST BY DME | 2.9 | 3 | 4 | 5 | 6 | 7 | 8 | 9 | 10 | 10.8 | | | |
|---|---|---|---|---|---|---|---|---|---|---|---|---|---|
| ALT ( 3° APCH PATH ) | 2190 | 2230 | 2550 | 2860 | 3180 | 3500 | 3820 | 4140 | 4460 | 4700 | | | |

**MISSED APPROACH:**
TRACK 315°.
CLIMB TO 4700FT.
PASSING 3300FT
TURN RIGHT,
TRACK TO NDB.

GNSS permitted in lieu of DME
Reference waypoint AYE NDB

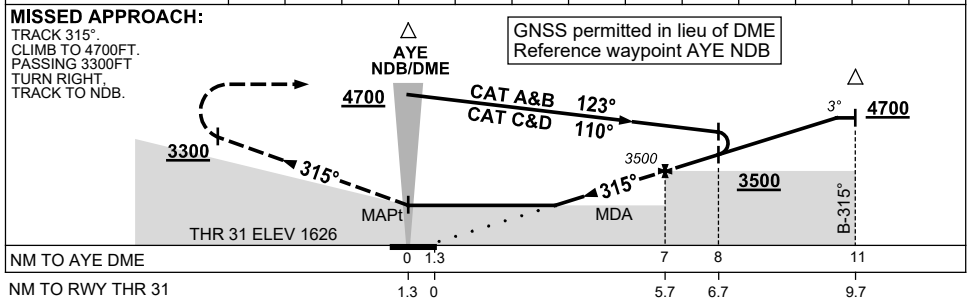


## NOTES

1. MAX IAS:
   INITIAL :
   CAT A&B 140KT.
   CAT C&D 210KT.

| CATEGORY | A | B | C | D |
|---|---|---|---|---|
| S-I NDB/DME | **2190** (564-3.2) | | | |
| | | | | |
| CIRCLING | **2300** (674-2.4) | | **2530** (904-4.0) | **2530** (904-5.0) |
| ALTERNATE | (1174-4.4) | | (1404-6.0) | (1404-7.0) |

Changes: AFRU+PAL.

AYENB02-168

© Airservices Australia

airservices