USE QNH

RNP RWY 31

1 DEC 2022

AYERS ROCK/CONNELLAN, NT (YAYE)

AAIS/AWIS (AH)	FIA	CTAF+AFRU	CA/GRS	AFRU+PAL
126.55	**ML CEN 121.85**	**126.9**	**126.9**	**126.9**

RNP APCH
LNAV/VNAV RQMNTS:
- **YAYE QNH RQ**
- **YAYE TEMP RQ**
- **PROC TEMP RANGE -5°C TO +57°C**

Holding at AY2EB

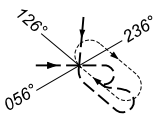

TR IN	TURN	TIME	MIN ALT	DME LMT
306°	Right	1	4700	



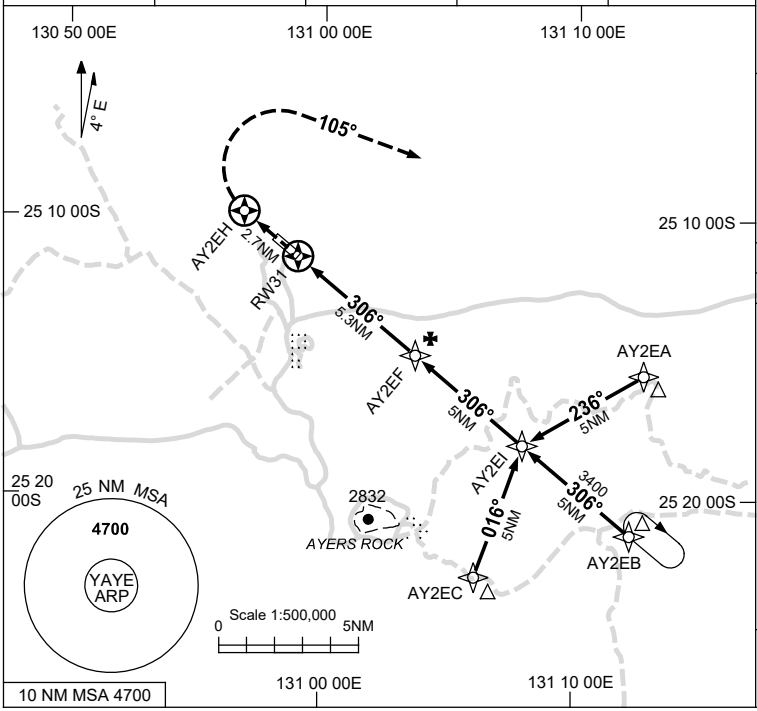

AD ELEV 1626

Bearings are Magnetic
Elevations in FEET AMSL

NM TO NEXT WPT	RW31	1	1.6	2	3	4	AY2EF	1	2	3	4	4.2
ALT (3° APCH PATH)		2000	2190	2310	2630	2950	3350	3670	3990	4310	4630	4700

MISSED APPROACH:
TRACK DCT TO AY2EH,
THEN TURN RIGHT,
TRACK 105°.
CLIMB TO 4700FT.

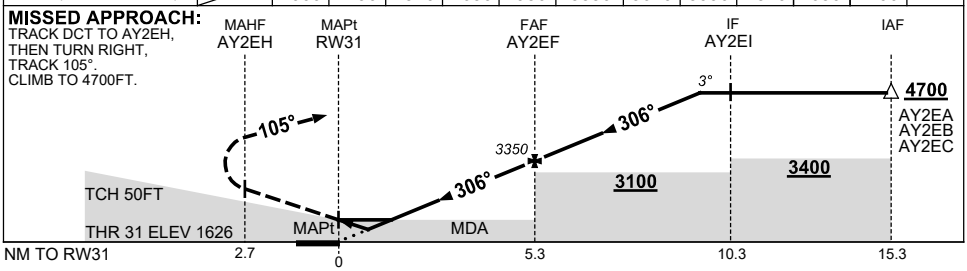

NOTES

1. MAX IAS:
   INITIAL : 210KT.

CATEGORY	A	B	C	D
LNAV/VNAV	**2000** (374-2.1)			
LNAV	**2190** (564-3.2)			
CIRCLING	**2300** (674-2.4)		**2530** (904-4.0)	**2530** (904-5.0)
ALTERNATE	(1174-4.4)		(1404-6.0)	(1404-7.0)

Changes: CHART TITLE, PBN SPECIFICATION BOX.

AYEGN02-173

© Airservices Australia

airservices