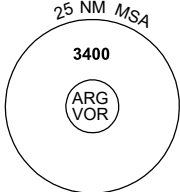


# DME or GNSS ARRIVAL PROCEDURES ARGYLE, WA (YARG)

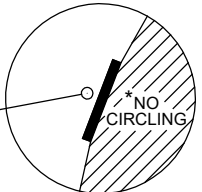
16 JUN 2022

FIA BN CEN 122.4	CTAF+AFRU 127.3			Bearings are Magnetic Elevations in FEET AMSL
---------------------	--------------------	--	--	--



**DME USING ARG DME  
REFERENCE WAYPOINT ARG VOR**  
AWIS (PHONE) 08 6216 2601

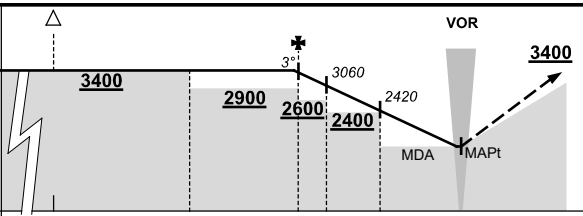
**ARG** **VOR/DME 113.9**



\* NO CIRCLING EAST  
OF RWY 01/19.

10 NM MSA 3400

AD ELEV 522



**MISSED APPROACH:**  
TURN AS REQUIRED,  
TRACK 111°.  
CLIMB TO 3400FT.

NM TO ARG VOR	25	15	10	6	5	3	0
---------------	----	----	----	---	---	---	---

<b>CIRCLING MINIMA</b>	<b>A,B: 1530-2.4</b>	<b>C: 1990-4.0</b>	<b>D: 2360-5.0</b>
------------------------	----------------------	--------------------	--------------------

NM TO ARG VOR	6.1	6	5	4	3	2.8	2	1.7	1	0.2				
ALT (3° APCH PATH)	3400	3380	3060	2740	2420	2360	2100	1990	1780	1530				

Changes: SECTOR BOUNDARIES, MISSED APCH TRACK.

ARGDG01-171